

Cinco De Mayo 5k

TUCSON, AZ

Measurer: Lucas Tyler

Start: 41ft 4in east of the "Right Lane Only" sign on Starr Pass Blvd by the north west corner of Star Pass Blvd & La Cholla
1 Mile: 11ft 2in west of unmarked telephone pole on south side of San Juan Terrace
2 Mile: 46ft 2in north of stop sign at the north east corner of Shannon and Ronald
3 Mile: 2ft 2in west of Bike Route sign on Starr Pass Blvd west of La Cholla
Finish: 23ft 6in east of the western most curb joint of driveway into Cholla High School along Starr Pass Blvd

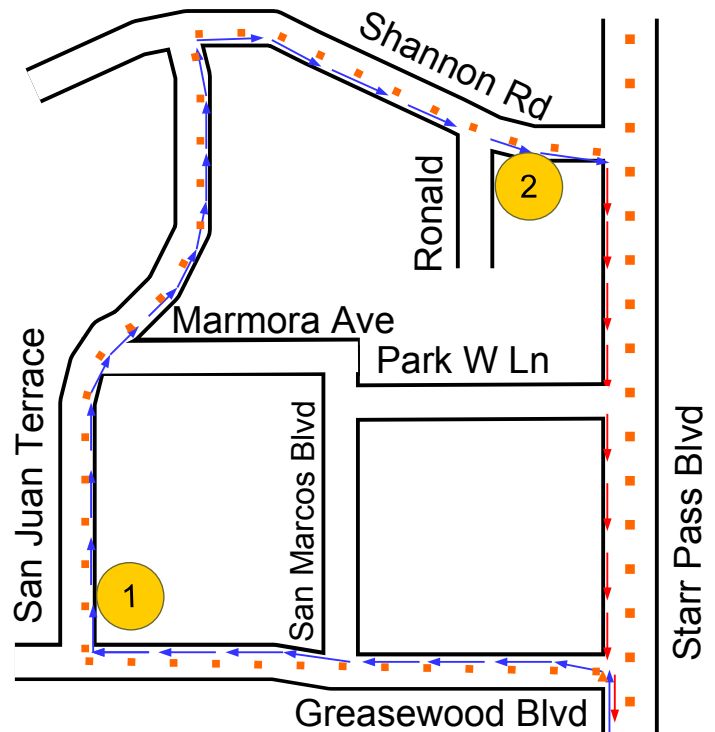
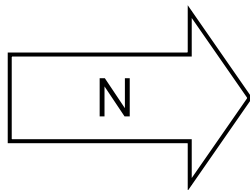
Mile marks, start and finish are marked with nails and orange paint

Notes:

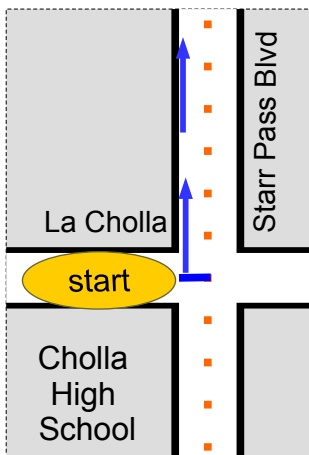
A) Outbound from start to Greasewood and inbound from Shannon to finish, runners will be restricted by cones to in-between the south curb of Starr Pass Blvd to the median.

B) Except for above, cones will be placed 8ft from curb on the right side of road. Runners will be restricted between these cones and the curb on their right side.

C) Within these constraints the course is based on the shortest possible route



Start Detail



Finish Detail

